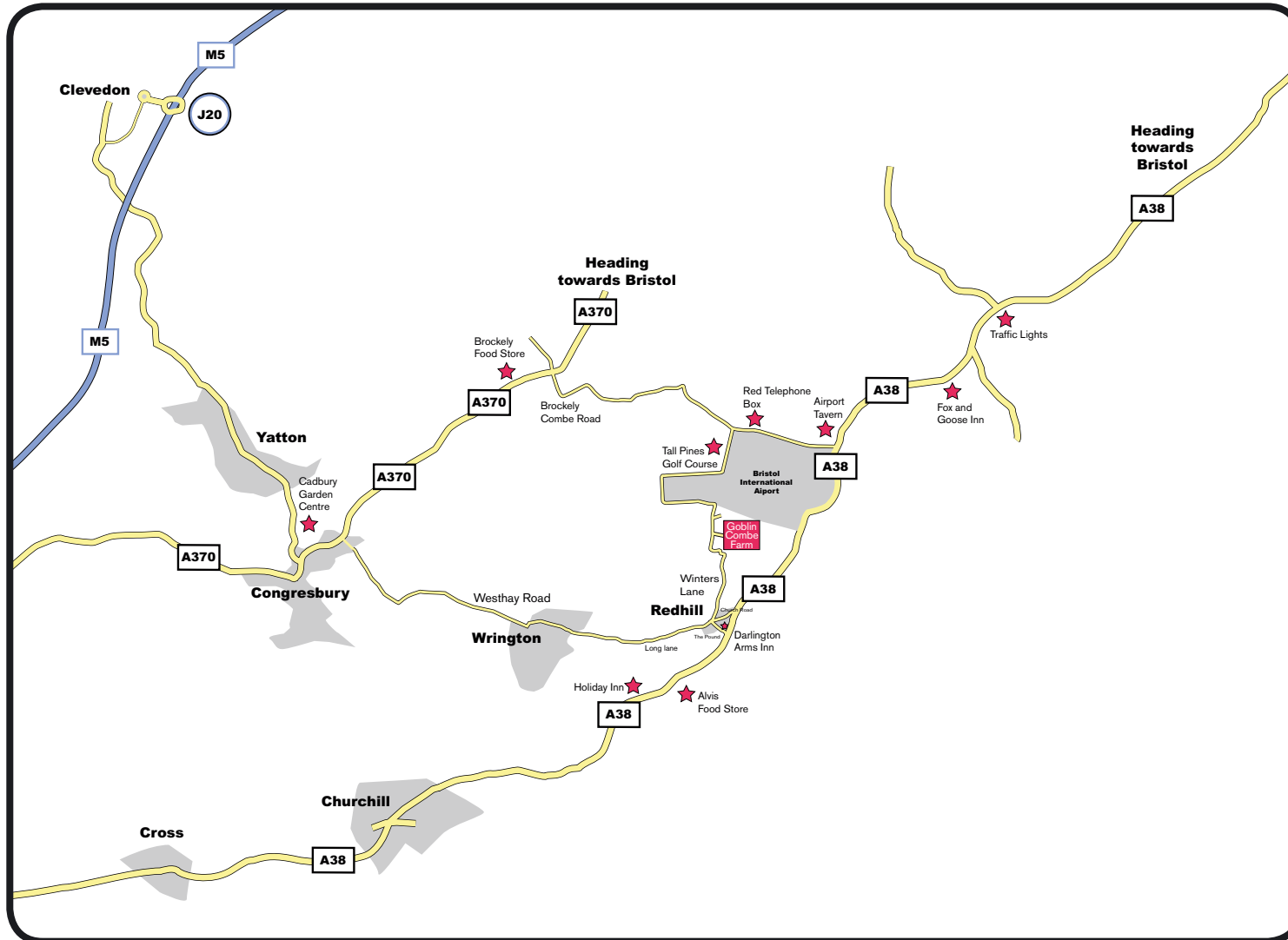


Directions From Bristol

11 Miles 30 Mins (approximated from Bristol Bridge)

goblincombefarm.com

bristol airport parking



Arriving Before 8am?

When you are 10 minutes away from Goblin Combe Farm, please telephone 07884431316. This is so your transport to Bristol Airport can wait for you when dealing with other customers at a similar arrival time.

Please also remember to place your car reference in your car window and hand the order reference to the mini bus driver.

Have a safe journey.

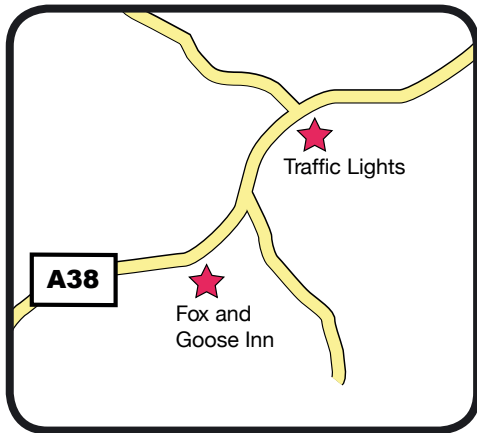
Directions From Bristol

11 Miles 30 Mins (approximated from Bristol Bridge)

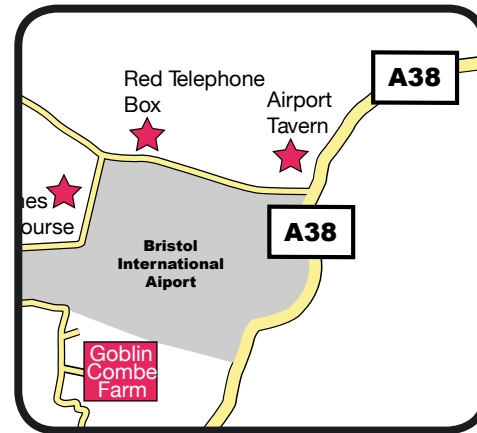
goblincombefarm.com

bristol airport parking

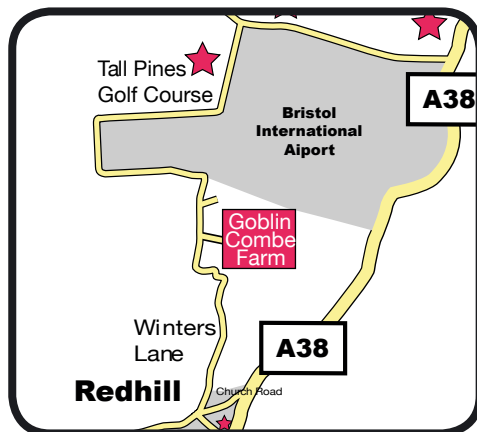
Part 1



Part 2



Part 3



Our Suggested Directions

- At Temple Circus Gyratory roundabout take the 3rd exit onto Temple Gate A4 (signposted Bath)
- At Bath Bridge Roundabout take the 2nd exit onto York Road - A370
- At Bedminster Bridge Roundabout take the 1st exit onto Bedminster Parade - A38 (signposted Bedminster)
- At traffic signals turn left onto St Johns Lane B3120 (signposted Totterdown, Knowle)
- At roundabout take the 2nd exit onto Bedminster Road B3122 (signposted Bedminster Down)
- Keep in left hand lane then turn left onto Bedminster Down Road (signposted Taunton)
- At "Cross Hands" public house bear right onto Bridgwater Road - A38
- At roundabout take the 2nd exit onto Bridgwater Road - A38
- Continue forward onto the A38. Through traffic lights, past the Fox & Goose on your left, Heading towards Potters Hill - A38.
- As you descend from Potters Hill you will see a footbridge and the Airport Tavern on your right. Turn right before footbridge signposted Downside Road.
- Continue along Downside Road. Take the second left into Cooks Bridle Path. Signposted 'Tall Pines Golf Course'. You will see a Red Telephone box on your left just before the turning.
- Continue around the back of Bristol Airport. After approx. 1.7 miles turn left (signposted Goblin Combe Farm)